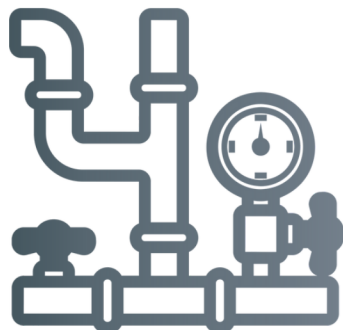




MIAMI SPRINGS OAKWOOD & EAST DRIVE STORMWATER & ROADWAY IMPROVEMENTS

SCOPE

The project is intended to provide water quality, stormwater management, roadway and landscape improvements, and beautification along the East Drive corridor from NW 36th Street to South Royal Poinciana Boulevard, as well as drainage improvements in Stafford Park and along Oakwood Drive. Additionally, the project will accommodate the **safety of pedestrians, cyclists, and motorists** by improving landscape features, roadway geometries as well as improving the stormwater management within the service area identified to reduce flooding in the area and thereby **reduce flood impacts** to private property and flood-related safety hazards to residents.



PROJECT INFORMATION



CONTRACTOR

ROADWAY CONSTRUCTION, LLC



CEI (ENGINEERING INSPECTION & MANAGEMENT)

AE ENGINEERING, INC.



FUNDING

FDEP & ARPA GRANTS



DURATION

1 YEAR

START DATE: FEB 12, 2024

WORKDAYS: MON - FRI (SAT & SUN AS NEEDED)

WORK HOURS: 7 AM - 4:30 PM



MAINTENANCE OF TRAFFIC

PHASE 1 - 5 (SUBJECT TO CHANGE)

GET IN TOUCH



786-236-0791
954-850-7311
214-803-3071

Andres Atehortua
Adriana Cefalo
Oscar Fuguet

Project Administrator
Public Information Officer
Senior Inspector

mspringspio@aeengineeringinc.com



WORK PROGRESS SCHEDULE

PHASES

OAKWOOD & EAST DRIVE STORMWATER & ROADWAY IMPROVEMENTS

PHASE 1




DURATION

EAST DR.
3 MONTHS
STAFFORD PARK
2 WEEKS



SCOPE OF WORK

EAST DR. SHARED USE PATH & TRAFFIC CIRCLE
STAFFORD PARK DRAINAGE IMPROVEMENTS



WORK AREAS

EAST DR.
EAST SIDEWALK INTERMITTENT CLOSURES TO BE EXPECTED ALONG EAST DR. FROM S. ROYAL POINCIANA TO OAKWOOD DR.
STAFFORD PARK
AREA OF PARK TO BE CLOSED FOR PUBLIC USE TO ENSURE SAFETY OF THE RESIDENTS DURING CONSTRUCTION OPERATIONS.

PHASE 2




DURATION

MILLER DR.
2 MONTHS
FORREST DR.
3 MONTHS



SCOPE OF WORK

MILLER DR. DRAINAGE IMPROVEMENTS
FORREST DR. DRAINAGE IMPROVEMENTS



WORK AREAS

MILLER DR.
ROAD TO BE CLOSED, LOCAL TRAFFIC ONLY WILL BE ALLOWED.
FORREST DR.
ROAD TO BE CLOSED FROM LABARON DR. TO OAKWOOD DR., LOCAL TRAFFIC ONLY WILL BE ALLOWED. DETOUR TO BE IMPLEMENTED THROUGH LEE DR.

PHASE 3




DURATION

OAKWOOD DR.
4 MONTHS



SCOPE OF WORK

DRAINAGE IMPROVEMENTS
PUMP STATION



WORK AREAS

OAKWOOD DR.
ROAD TO BE CLOSED IN 4 SUBPHASES:
A. MILLER DR. TO FORREST DR.
B. FORREST DR. TO LEE DR.
C. LEE DR. TO SHERIDAN DR.
D. SHERIDAN DR. TO KENMORE DR.
LOCAL TRAFFIC ONLY WILL BE ALLOWED. DETOURS TO BE IMPLEMENTED PERIODICALLY.

PHASE 4




DURATION

KENMORE DR.
1 MONTH



SCOPE OF WORK

DRAINAGE IMPROVEMENTS



WORK AREAS

KENMORE DR.
ROAD TO BE CLOSED FROM S. ROYAL POINCIANA TO OAKWOOD DR., DETOUR TO BE IMPLEMENTED.

PHASE 5




DURATION

2 MONTHS



SCOPE OF WORK

MILLING AND RESURFACING, PAVEMENT
MARKING AND SIGNS, LANDSCAPING



WORK AREAS

ALL AREAS
• EAST DR. • FORREST DR.
• OAKWOOD DR. • KENMORE DR.
• MILLER DR.

NO CLOSURES EXPECTED, MAINTENANCE OF TRAFFIC OPERATIONS DURING WORK HOURS.

ALL PHASING IS SUBJECT TO CHANGE - TRAFFIC PLANS TO BE PROVIDED FOR EACH PHASE